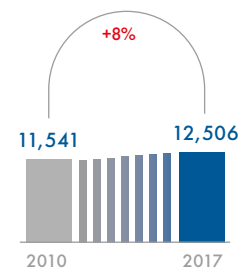
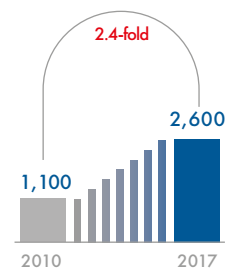


# Moscow in figures

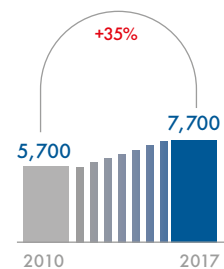
Population,<sup>1</sup>  
mln people



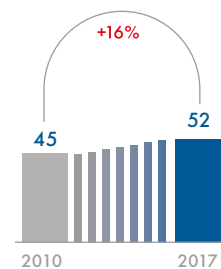
Area,<sup>1</sup>  
sq km



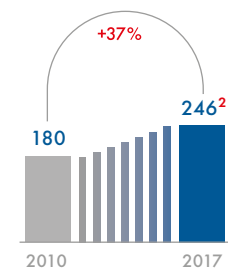
Vehicles registered  
in Moscow and the  
Moscow Region,  
thousand vehicles



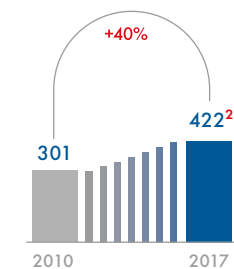
Average speed  
of private cars,  
km/h



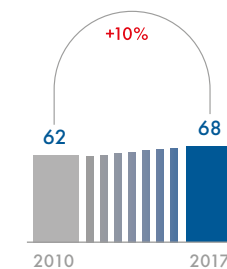
Metro  
and MCC stations,  
stations



Length of metro  
and MCC lines,  
km



Share  
of people using  
public transport,<sup>3</sup>  
%



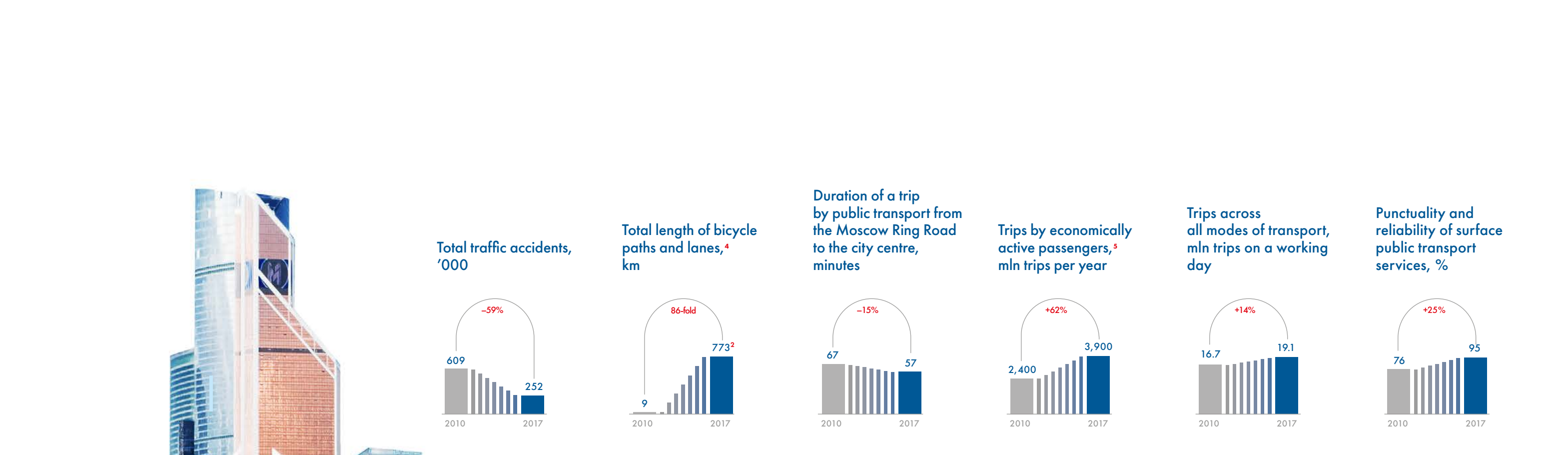
Moscow  
**#1**  
in Russia by road safety

By  
**59%**  
fewer traffic accidents  
since 2010

**422** km  
Length of metro and MCC lines<sup>2</sup>



<sup>1</sup> According to the Federal State Statistics Service (Rosstat).  
<sup>2</sup> As at July 2018.  
<sup>3</sup> Share of public transport in average passenger traffic (on working days).



# 246

Metro and MCC stations<sup>2</sup>

# 95%

Punctuality and reliability of surface public transport services

<sup>4</sup> Including dedicated lanes.  
<sup>5</sup> Paying for trips.